





Route summary

	<i>Distance</i>	<i>Duration</i>
 101 REYKJAVÍK, Suðurgata		0 min
 450 VESTURBYGGÐ	248.50 ml	06:21 h

You drive north from Reykjavik through the tunnel under the Hvalfjordur, past the town of Borgarnes, through the area of Borgarfjordur. Turn left shortly after you pass Hredavatnsskali and keep on going past the village Budardalur. From there you drive to Bjarkarlundur. After that you follow the coast line towards west, through the Bardastrandarsysla, there are many beautiful fjords on the way and very nice scenery. Parts of the roads are gravel roads i.e. they do not have smooth pavement.





Start: 101 REYKJAVÍK, Suðurgata





Destination: 450 VESTURBYGGÐ





	Description	City	Distance
	1. You start at Suðurgata in Reykjavík and head towards Eggertsgata for 208 yd.	Reykjavík	208 yd
	2. Leave Suðurgata and turn right into Eggertsgata . Stay on for 535 yd.	Reykjavík	743 yd
	3. Leave Eggertsgata and turn left into Njarðargata . Stay on for 659 yd.	Reykjavík	1402 yd
	4. Leave Njarðargata and head straightforward onto Hringbraut . Stay on for 979 yd.	Reykjavík	1.35 ml
	5. Leave Hringbraut and head straightforward onto Miklabraut (49) . Stay on for 3.89 ml.	Reykjavík	5.24 ml
	6. Leave Miklabraut (49) and head straightforward onto Vesturlandsvegur (1) . Stay on for 5.61 ml.	Reykjavík	10.86 ml
	7. You just left Reykjavík .	Reykjavík	10.86 ml
	8. Leave Vesturlandsvegur (1) and head straightforward onto Hringvegur (1) . Stay on for 58.66 ml.		69.51 ml
	9. Leave Hringvegur (1) and turn left into Vestfjarðavegur (60) . Stay on for 141.24 ml.		210.75 ml
	10. Leave Vestfjarðavegur (60) and turn left into Barðastrandarvegur (62) . Stay on for 36.31 ml.		247.06 ml
	11. You are entering Patreksfjörður .	Patreksfjörður	247.06 ml
	12. Follow the Barðastrandarvegur (62) for 1710 yd.	Patreksfjörður	248.04 ml
	13. Leave Barðastrandarvegur (62) and turn right into Sigtún . Stay on for 45 yd.	Patreksfjörður	248.06 ml



	Description	City	Distance
	14. Leave Sigtún and turn left into Aðalstræti . Stay on for 775 yd.	Patreksfjörður	248.50 ml
	15. You have arrived at your destination Aðalstræti in Patreksfjörður .	Patreksfjörður	248.50 ml